

# APPENDIX 1: PROFILES OF STREAMS IN THE NORTH FORK COEUR D' ALENE BASIN.

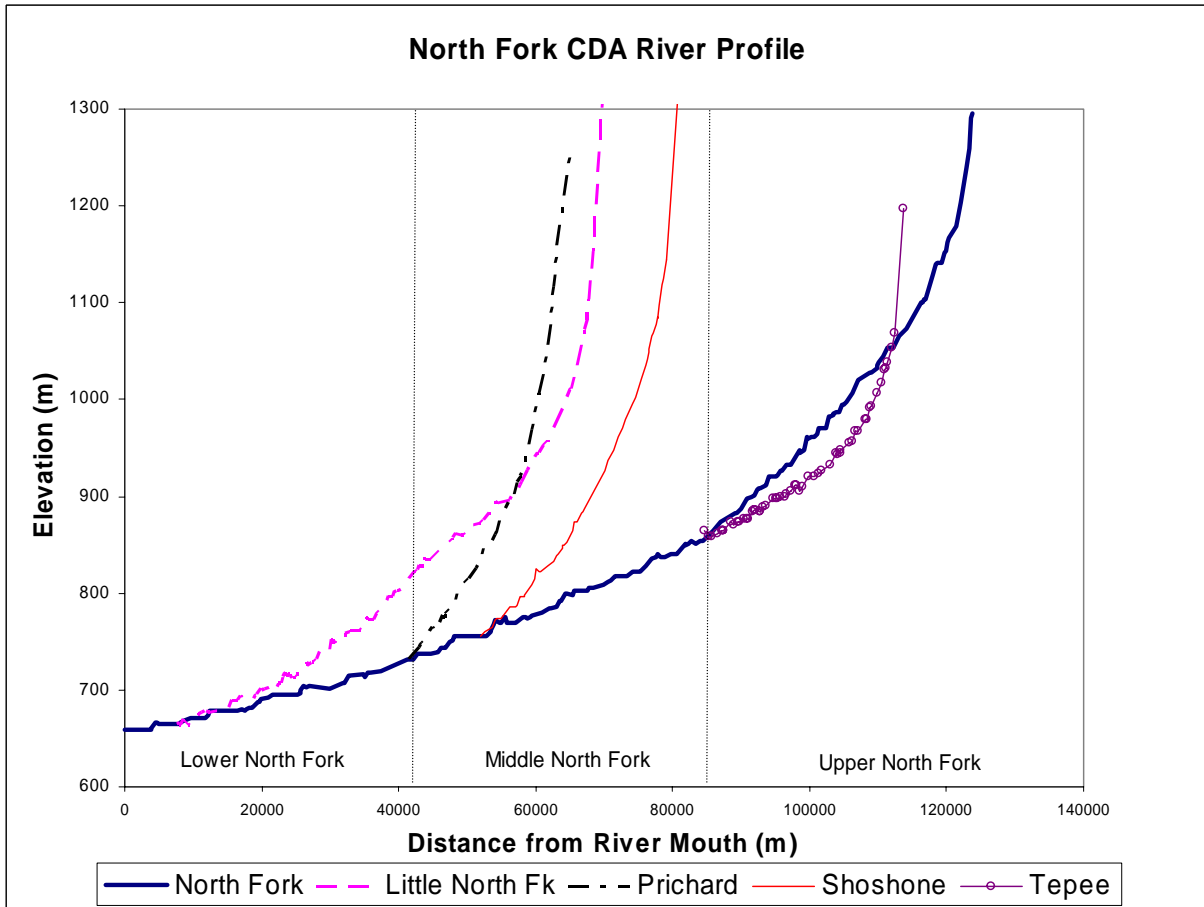
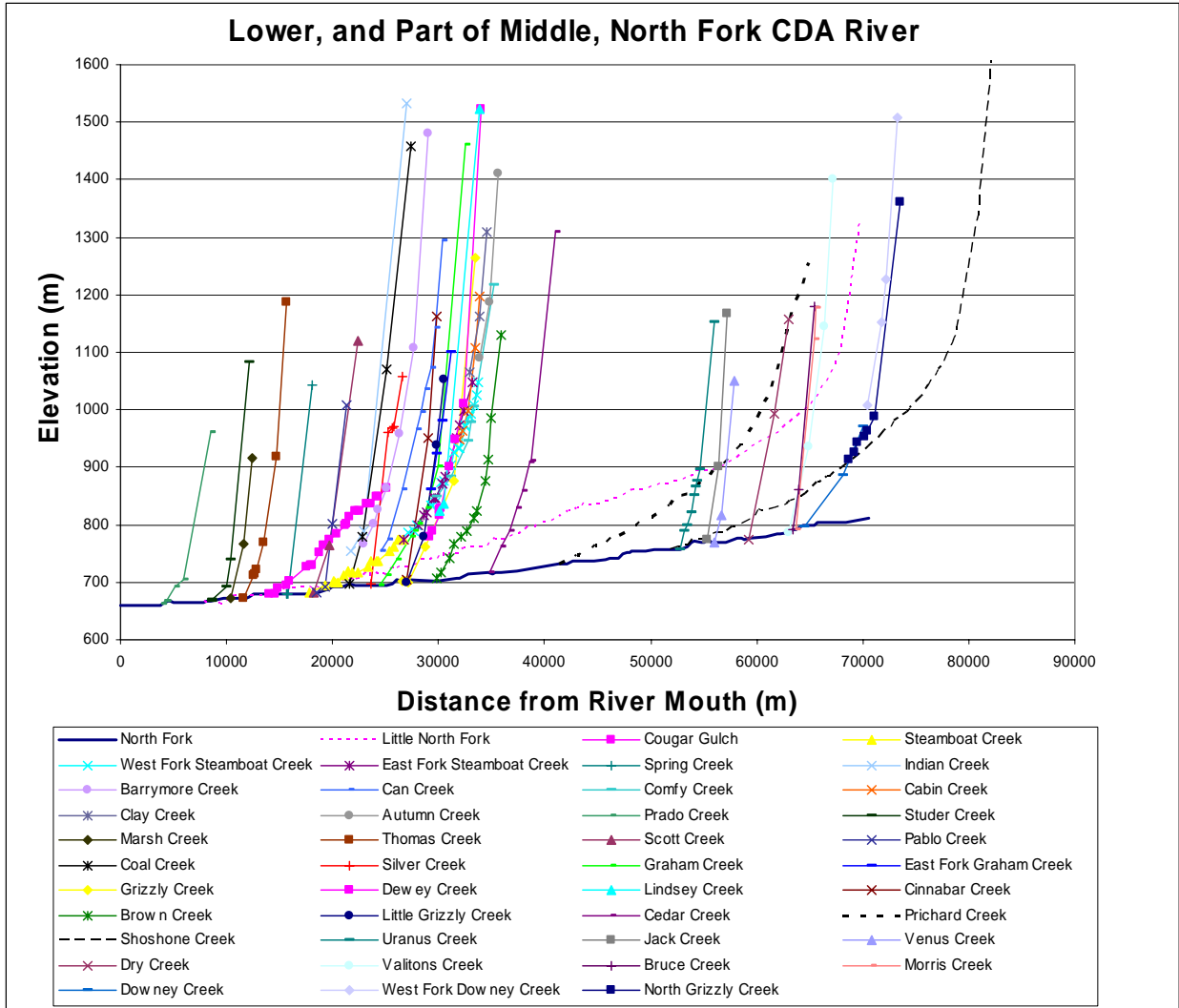
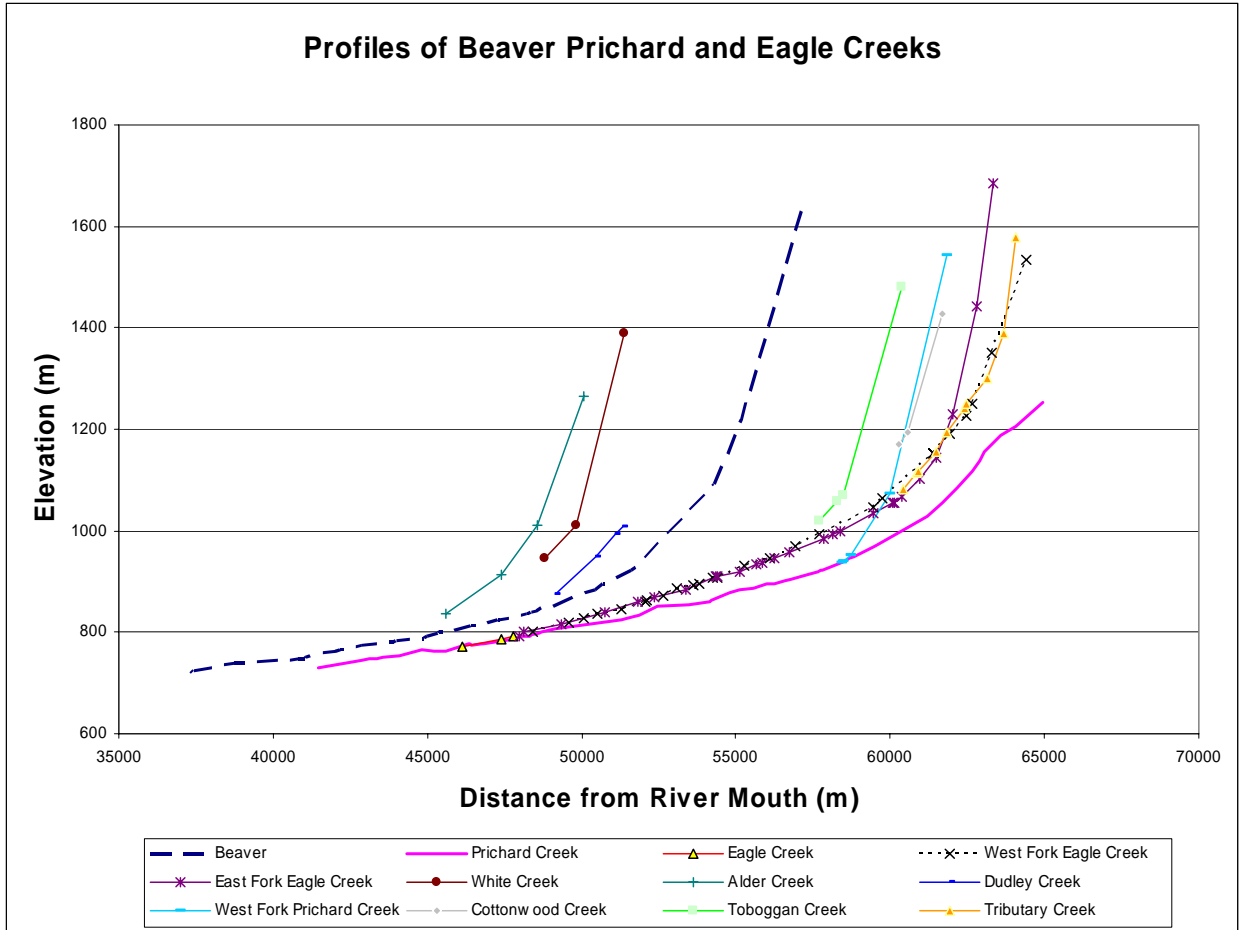


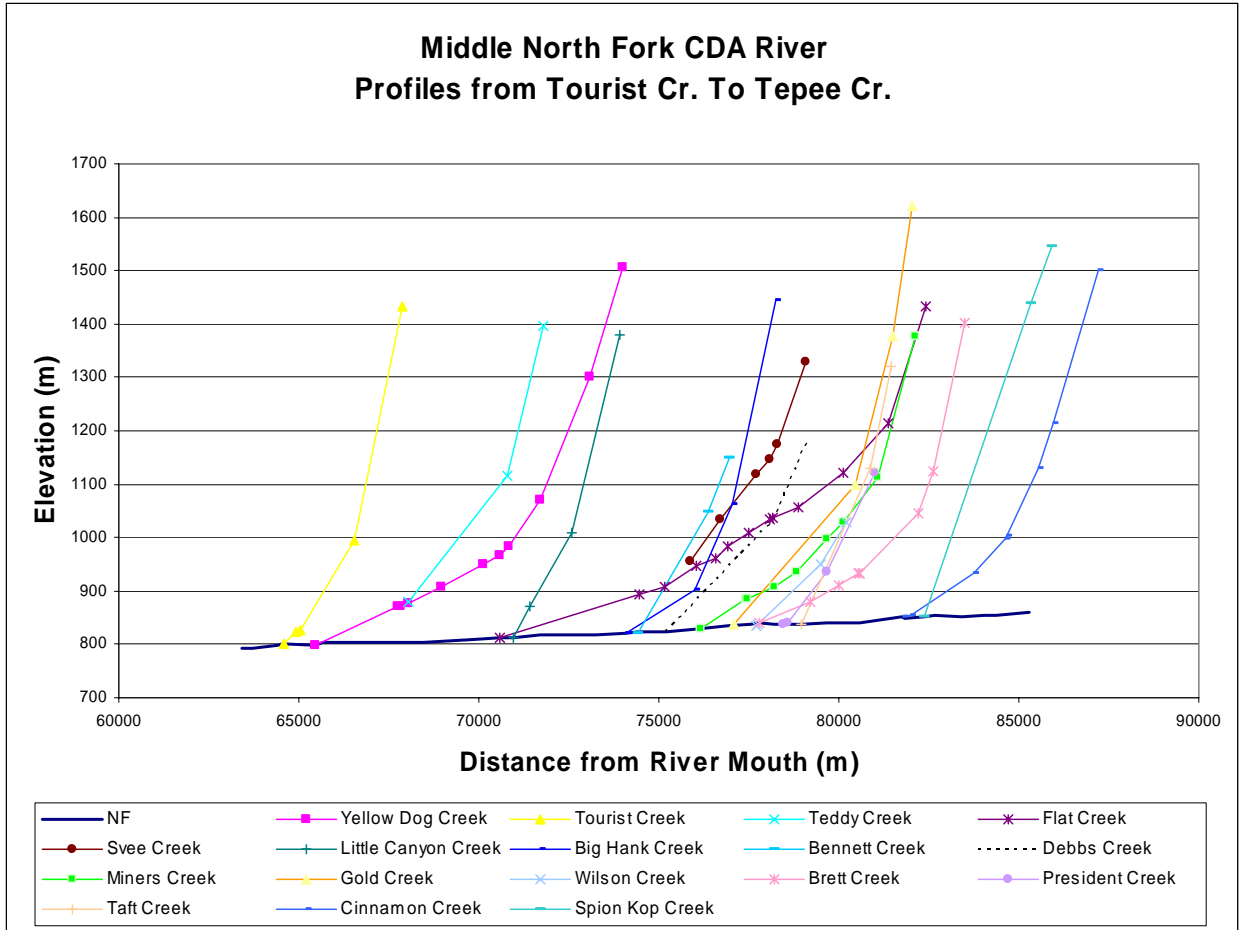
Figure 1. Profile of the entire North Fork CDA River and its major tributaries



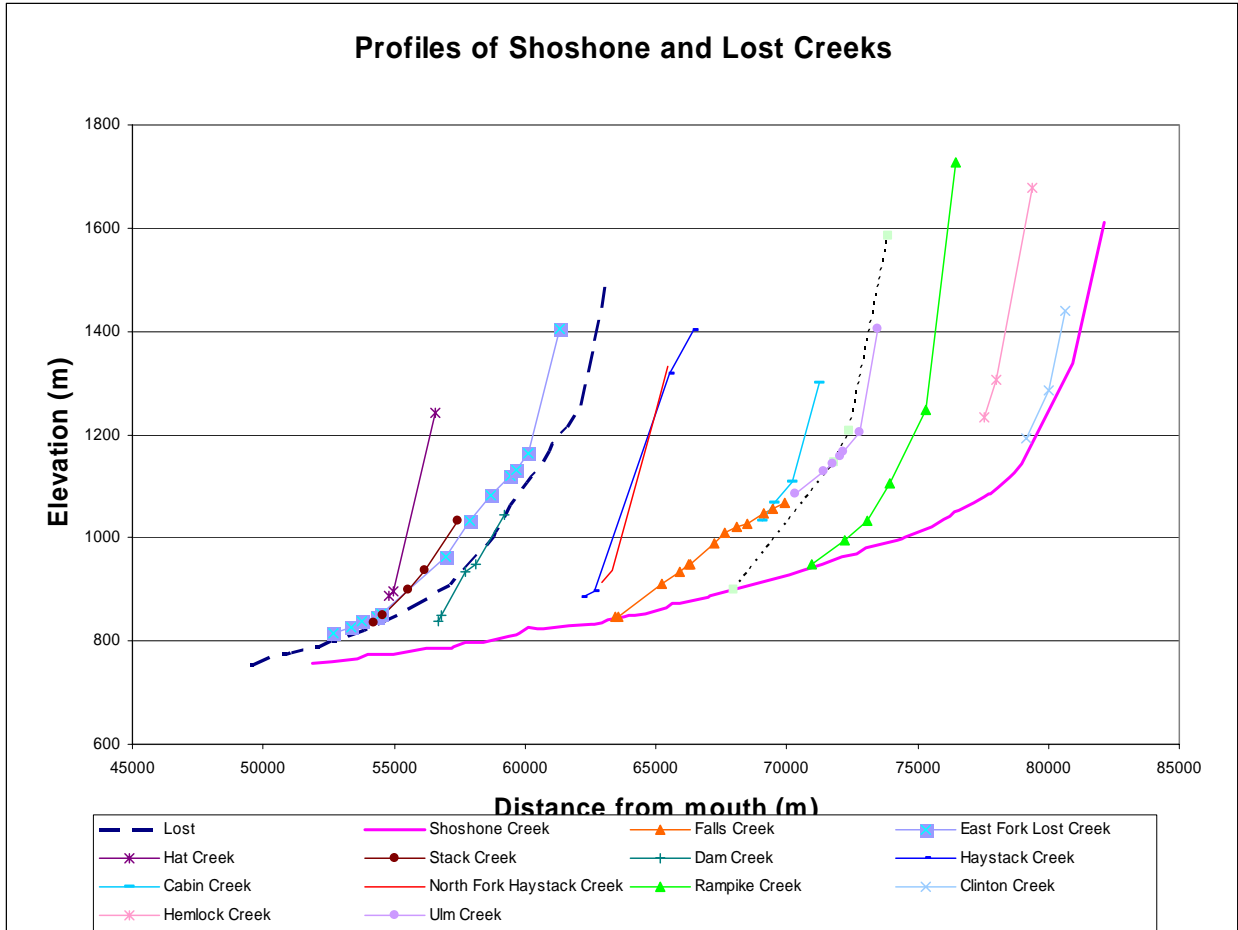
**Figure 2. Profile of the lower and middle North Fork CDA River .**



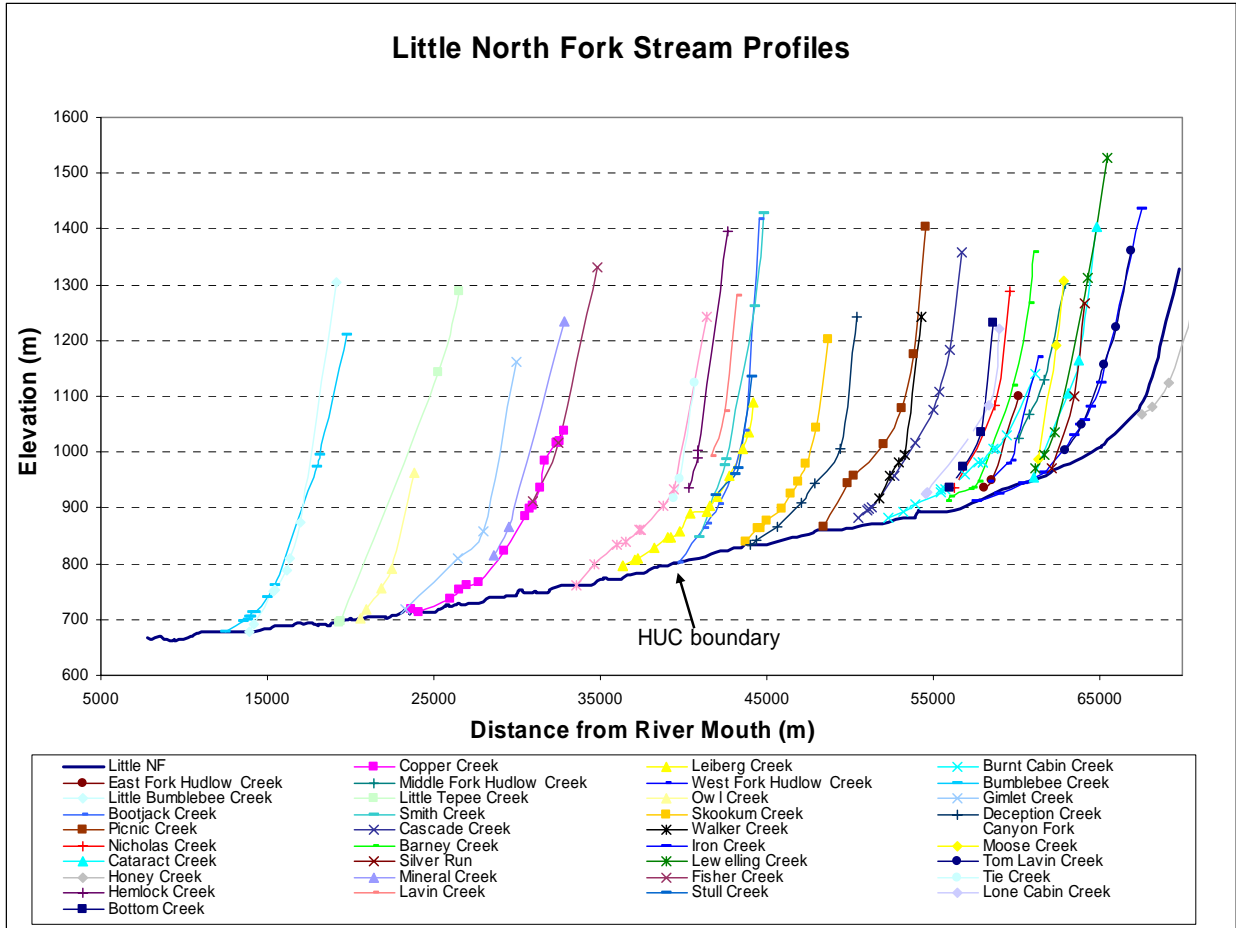
**Figure 3. Profiles of Beaver, Prichard and Eagle Creeks**



**Figure 4. Profile of the middle North Fork CDA River from Tourist Cr. to Tepee Cr.**



**Figure 5. Profiles of Lost and Shoshone Creeks**



**Figure 6. Profile of the Little North Fork CDA River**

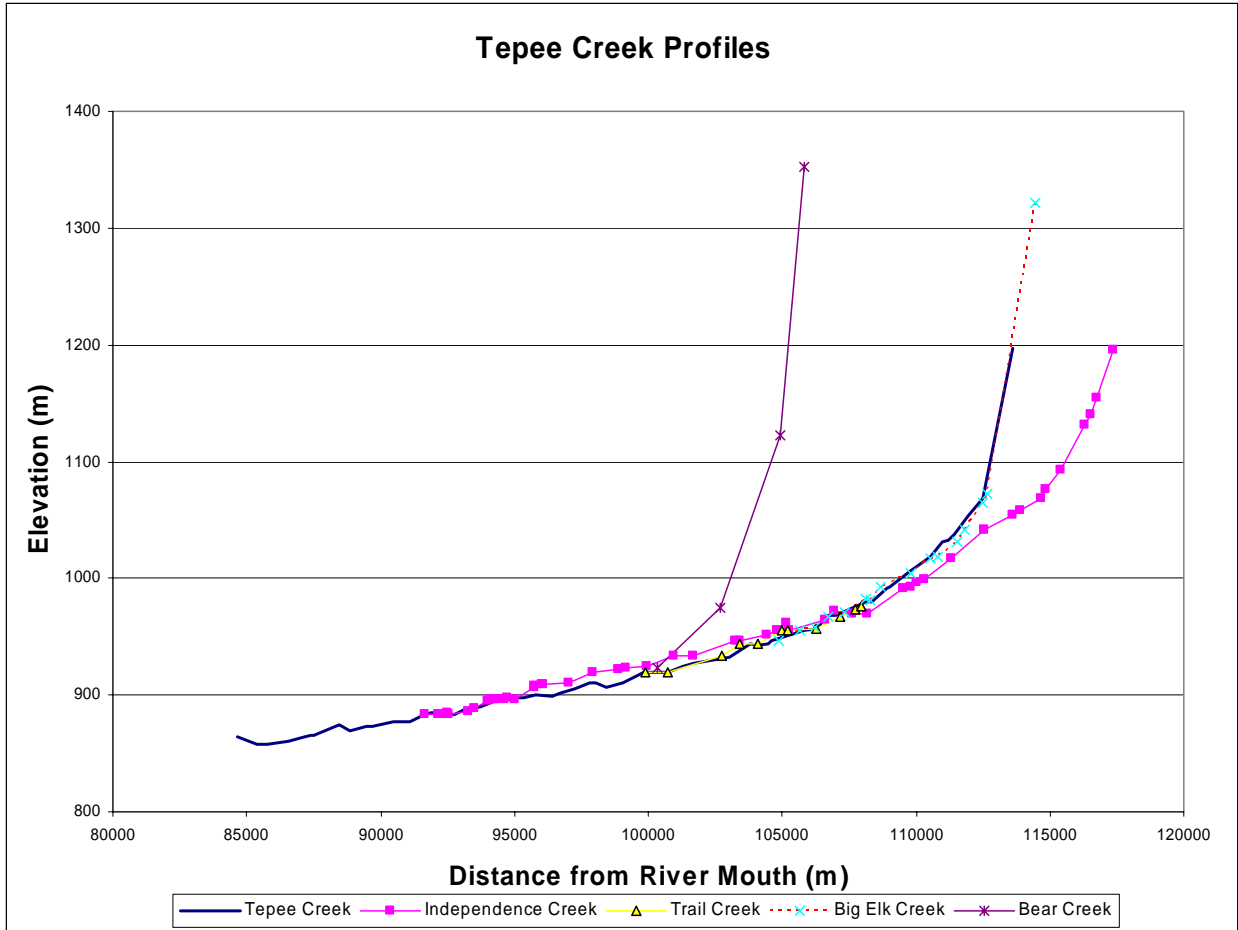
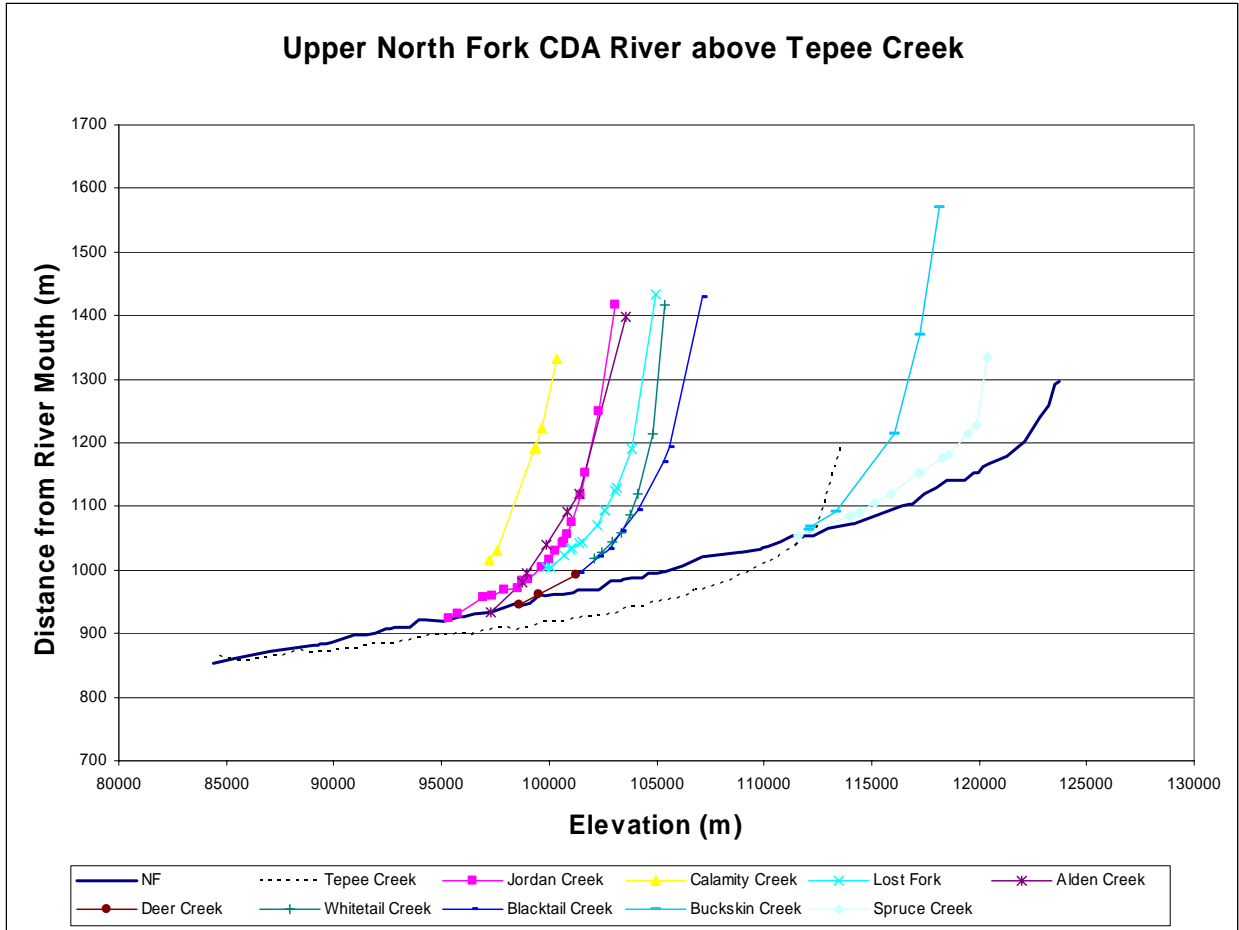


Figure 7. Profile of Tepee Creek and tributaries



**Figure 8. Profile of the upper North Fork CDA River and tributaries**



## APPENDIX 2: BAR CHARTS OF RELATIVE CHANGES IN NORTH FORK COEUR D'ALENE CHANNEL MORPHOLOGY OVER TIME

The following plots depict relative changes in active channel width based on maps and air photos. A value of 10 represents assumed pre-disturbance width.

